

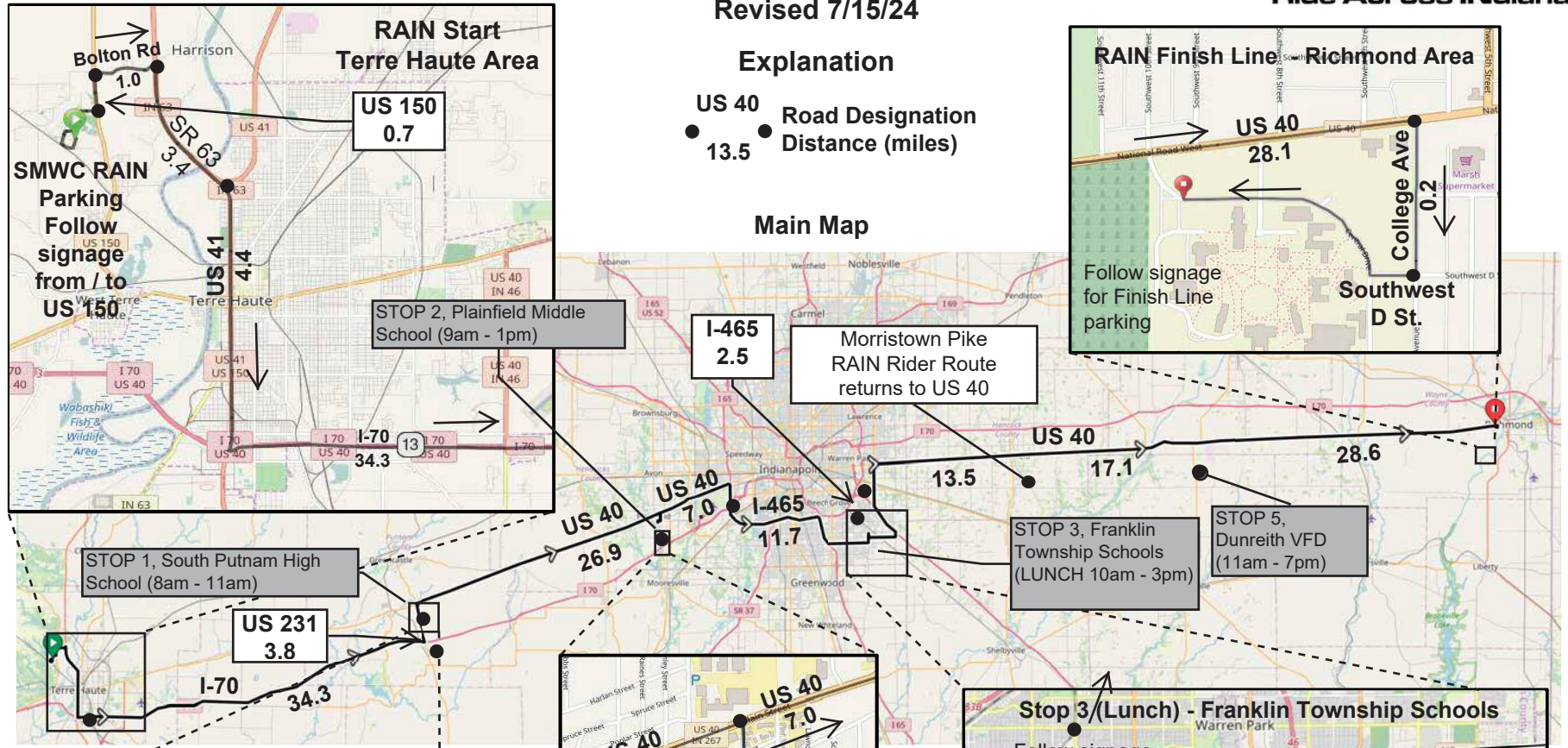
RAIN 2024 Personal Support Vehicle (PSV) Map

Revised 7/15/24

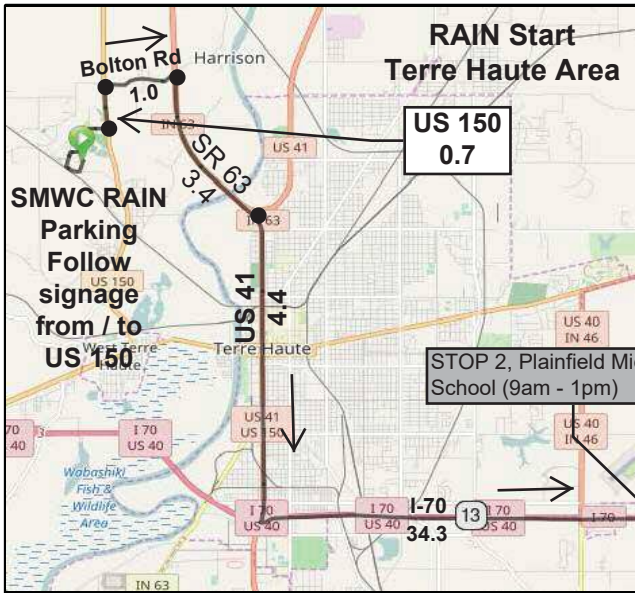
Explanation

- US 40
 - 13.5
- Road Designation
 Distance (miles)

Main Map



Follow signage for Finish Line parking



SMWC RAIN Parking Follow signage from / to US 150

RAIN Start
 Terre Haute Area

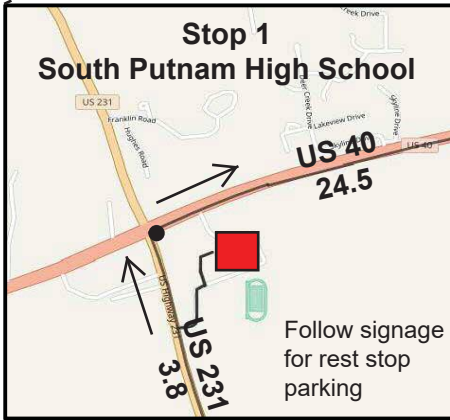
STOP 2, Plainfield Middle School (9am - 1pm)

STOP 1, South Putnam High School (8am - 11am)

Morrystown Pike RAIN Rider Route returns to US 40

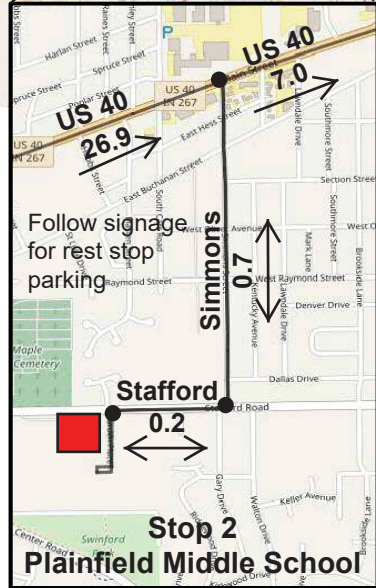
STOP 3, Franklin Township Schools (LUNCH 10am - 3pm)

STOP 5, Dunreith VFD (11am - 7pm)



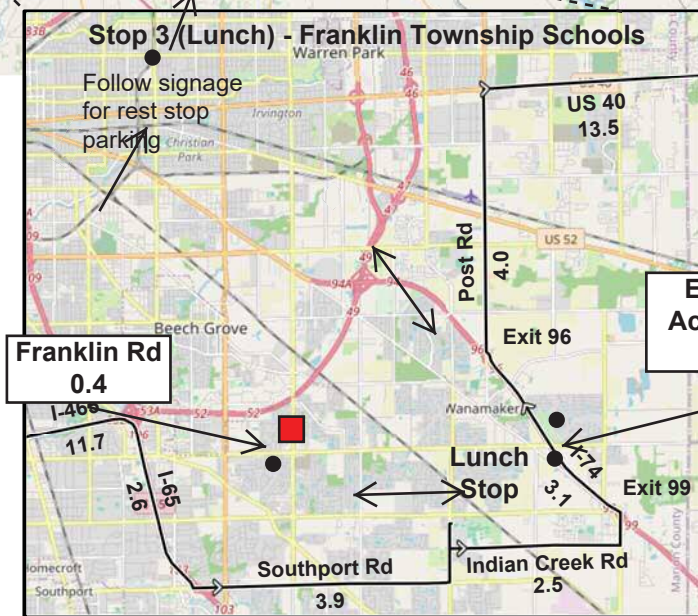
Stop 1
 South Putnam High School

Follow signage for rest stop parking



Stop 2
 Plainfield Middle School

Follow signage for rest stop parking



Stop 3 (Lunch) - Franklin Township Schools

Follow signage for rest stop parking

Franklin Rd 0.4

Lunch Stop 3.1

Exit 99 Acton Rd 0.4