



RAIN 2022 Personal Support Vehicle (PSV) Guide

The following tips and instructions are provided for Personal Support Vehicle (PSV), or SAG, operators to assist in navigation from Terre Haute to Richmond during the course of the RAIN event. These instructions are organized chronologically. [RAIN 2022 PSV Map](#) shows the entire route the PSV should follow from Terre Haute to Richmond. It is suggested that you print or have an electronic version of this guide and map in your PSV during the event. You may pull over to the side of the road and refer to these resources as needed. Detailed descriptions and additional maps of the RAIN Start and the RAIN Finish are provided below.

A shared Google Map showing both the Rider and PSV routes is available here:

<https://tinyurl.com/p356f7ux>

Note on GPS Devices - The PSV route shown here minimizes conflict with riders and is the preferred route to follow. It is therefore recommended that you do not use automotive GPS devices for PSV navigation during RAIN. An alternative procedure is to upload the shared Google Map for viewing on a smartphone. You cannot navigate this map (i.e. get turn-by-turn directions), but you can see both the rider route, the recommended PSV route, and your current position using the enabled GPS receiver in your smart phone.

RAIN Start – Arrive at St. Mary-of-the-Woods College (SMWC) early and drop your rider off or park in designated areas. [See RAIN Start Map](#). These areas are close to rest room facilities, an on-site bike mechanic, and the RAIN Starting Line. Please do not attempt to access SWMC from St Mary’s Road. This access is blocked by bikes at the RAIN starting line. Do not drop your rider off or park along US 150 near St. Mary’s Road. This creates visibility problems and traffic congestion at the Start, and is frowned upon by on-site law enforcement. Use the North Entrance to SMWC, not the Main Entrance on St. Mary’s Road. As shown on the map, one-way traffic will be maintained along campus roadways to facilitate smooth traffic flow prior to the start of the event.

After the start of RAIN, please exit SMWC north on US 150 along the designed PSV route. See [RAIN 2022 PSV Map](#). Do not follow your rider on the route through Terre Haute as this creates added congestion on city streets. The PSV route is south on SR 63 and US 41 (Third Street) to I-70. Following this route, you will pass the large number of motor lodges near the US 41 / I-70 interchange. If you are staying in this area, consider dropping your rider off at SMWC for the 7:00 RAIN start and then returning to your lodging for a leisurely checkout. You will have plenty of time to meet your rider at Rest Stop 1.

From the US 41 interchange, follow I-70 east 34 miles east to the US 231 interchange. Exit north on US 231 and proceed north 3.5 miles to Rest Stop 1 on the right side of the road.

Rest Stop 1 – Rider Mile 39 South Putnam High School. This stop is located at the US 40 and US 231 intersection. Ample parking is available in the school parking lots. PSVs and Riders will enter and exit Stop 1 at different locations. PSVs will enter Rest Stop 1 from US 231. See [RAIN 2022 PSV Map](#). Follow signs to the parking lots on school property where you may meet your rider. Please do not park along the US 40 or US 231 roadway or shoulders near the rest stop as this may obstruct traffic and rider visibility. PSVs may follow US 40 east from Rest Stop 1 to Plainfield and Rest Stop 2.

Rest Stop 2 – Rider Mile 63, Plainfield Middle School. PSVs and Riders will approach Rest Stop 2 along different routes See [RAIN 2022 PSV Map](#). In Plainfield, PSVs will continue east on US 40 past the signed rider turnoff at Vestal Road. PSVs will turn right on Simmons Street and follow the signed route to Rest Stop 2 along Simmons and Stafford Streets to enter the stop from the east. Ample parking is available in the school parking lots. Park only in the designated areas on school property. You may meet your rider at this point. Exit Rest Stop 2 in the direction you came and follow the RAIN PSV directional signs back to US 40. PSVs ARE NOT PERMITTED ON THE RAIN ROUTE EAST OF PLAINFIELD due to the narrow nature of the rural roadways.

Lunch Stop – Rider Mile 92, Franklin Township Schools. From Plainfield, follow US 40, I-465, and I-74 to and around Indianapolis. Exit I-74 at Exit 99 (Acton Road) and follow RAIN PSV directional signs along Acton Rd, Indian Creek Rd, and Franklin Rd to the Lunch Stop. See [RAIN 2022 PSV Map](#). You may meet your rider for lunch at this point. Ample parking is available in the school parking lots. Park only in the designated areas on school property. Do not park along Edgewood Avenue north of the school, or Franklin Road west of the school. Exit the Lunch Stop in the direction you came and follow the RAIN PSV directional signs back to I-74. Follow I-74 back to I-465 and proceed north on I-465 to US 40. Proceed east on US 40 to Greenfield. Do not follow the bikes east along Edgewood Avenue.

Rest Stop 4 – Rider Mile 113, City of Greenfield Brandywine Park. PSVs ARE NOT ALLOWED AT STOP 4 DUE TO LIMITED PARKING AND THE NARROW COUNTY ROADS IN THE AREA. The RAIN Route rejoins US 40 at Morristown Road on the east side of Greenfield. This is shortly after riders have left Rest Stop 4, and you may meet your rider anywhere along US 40 at this point. Please meet your rider after he/she returns to US 40 east of Greenfield. Then, follow US 40 east to Dunreith.

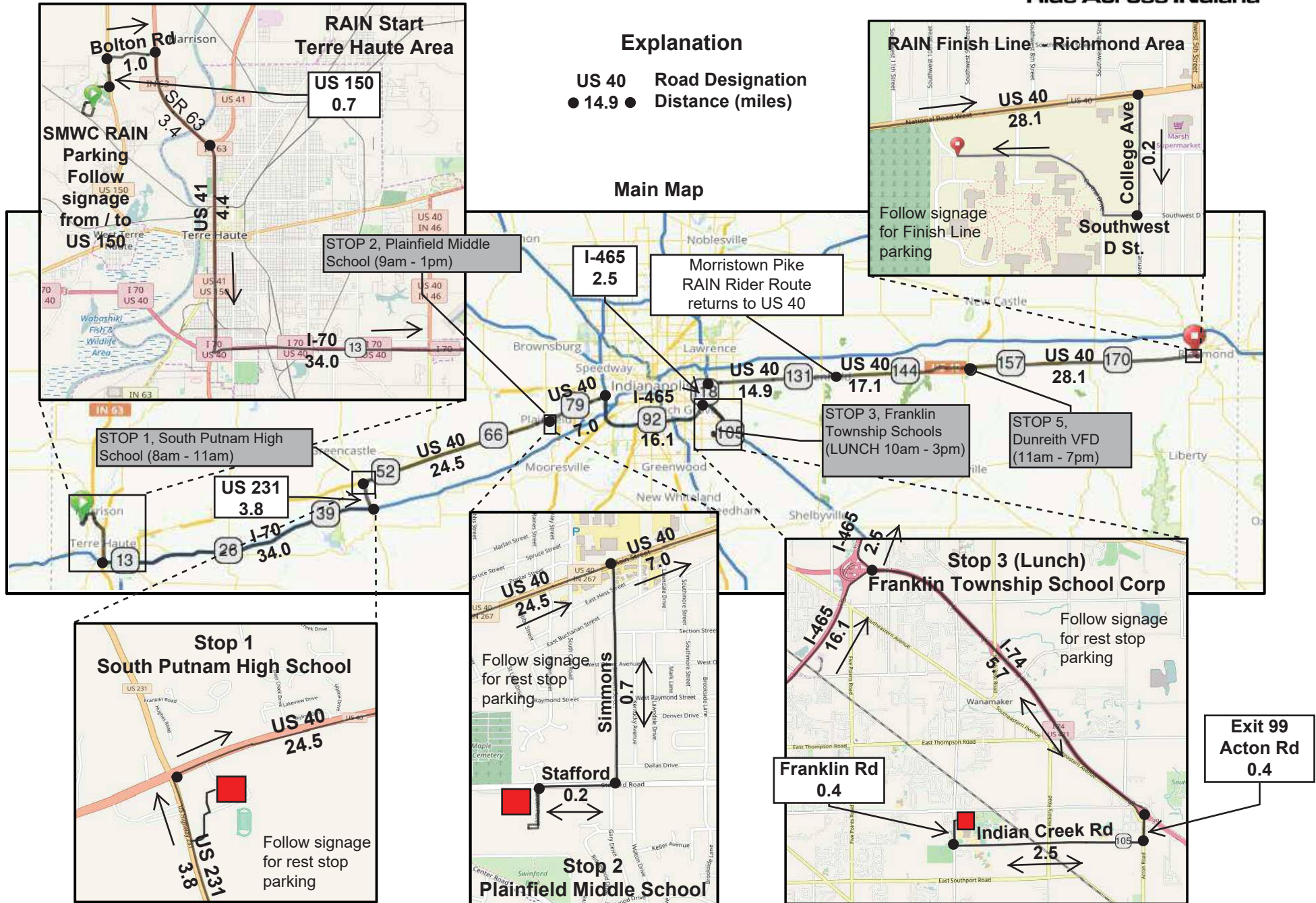
At this writing, there is construction on a 10-mile section of US 40 east at and east of Knightstown, including a bridge replacement and street / utility work in Knightstown. Rider bypasses of these areas will be utilized during RAIN due to single lane traffic conditions. PSVs should stay on US 40 and not follow the bypass routes unless their riders require close attention.

Rest Stop 5 – Rider Mile 131, Dunreith Fire Station. Riders will rejoin US 40 from the construction bypasses at SR 3 west of Dunreith. The Dunreith Fire Station rest stop is one-half mile east of the SR 3 / US 40 junction. Limited parking is available at the fire station. Please park in the lot before the fire station, or proceed past the fire station and park in the lot east of

the fire station, or along the shoulder of US 40. Follow US 40 east from Dunreith to the RAIN Finish Line at Earlham College.

RAIN Finish – Rider Mile 159, Earlham College, Richmond. Riders will be directed to the RAIN Finish Line located at the Main Entrance to Earlham College. PSVs will continue past the rider turn off, turn right onto College Avenue, and turn right again onto Southwest D Street into the Earlham College Campus. Ample parking is available on campus close to the finish line. [See RAIN Finish Map.](#)

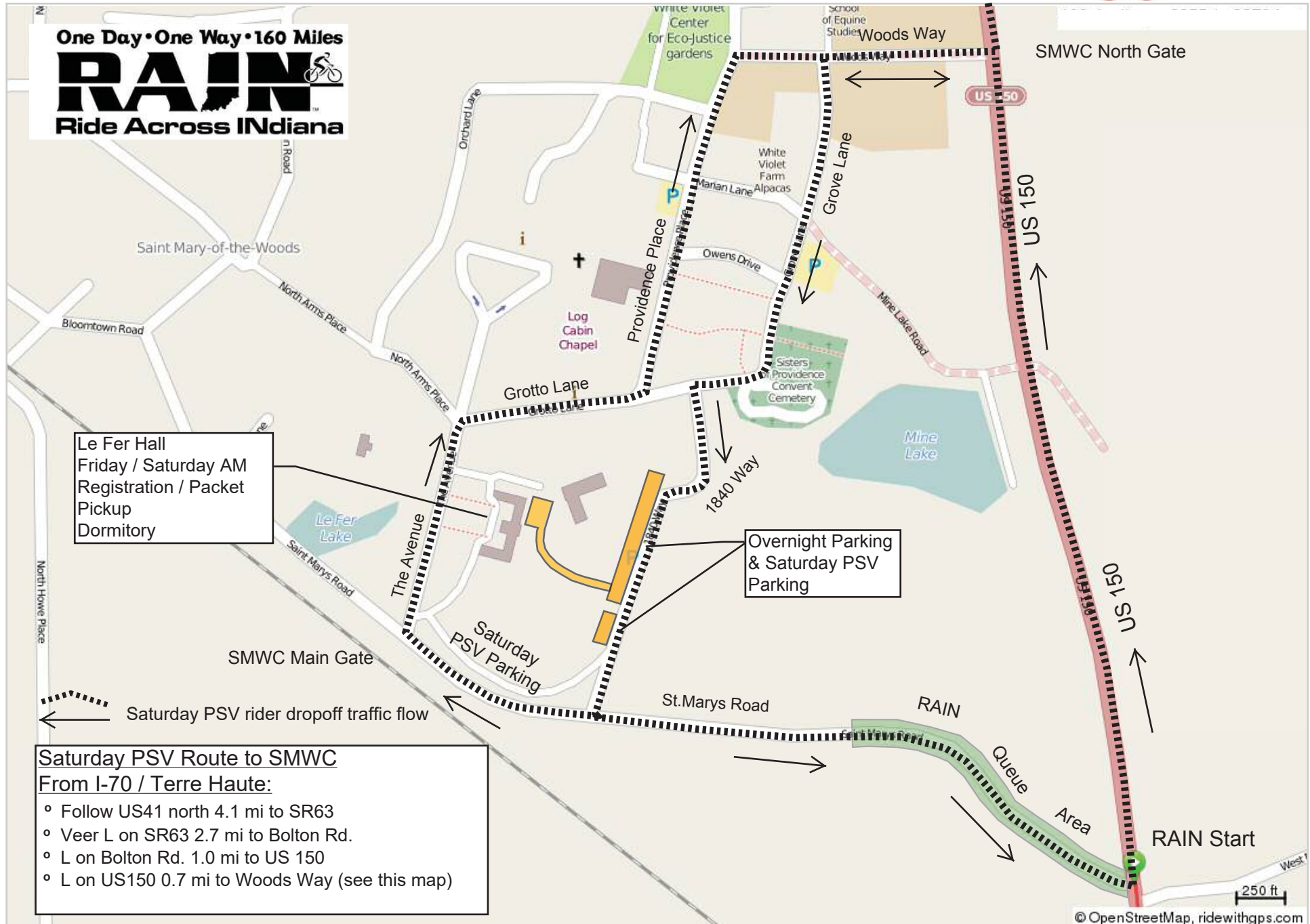
RAIN 2022 Personal Support Vehicle (PSV) Map



RAIN 2022 - Start Line PSV Route



One Day • One Way • 160 Miles
RAIN
 Ride Across INdiana



Le Fer Hall
 Friday / Saturday AM
 Registration / Packet
 Pickup
 Dormitory

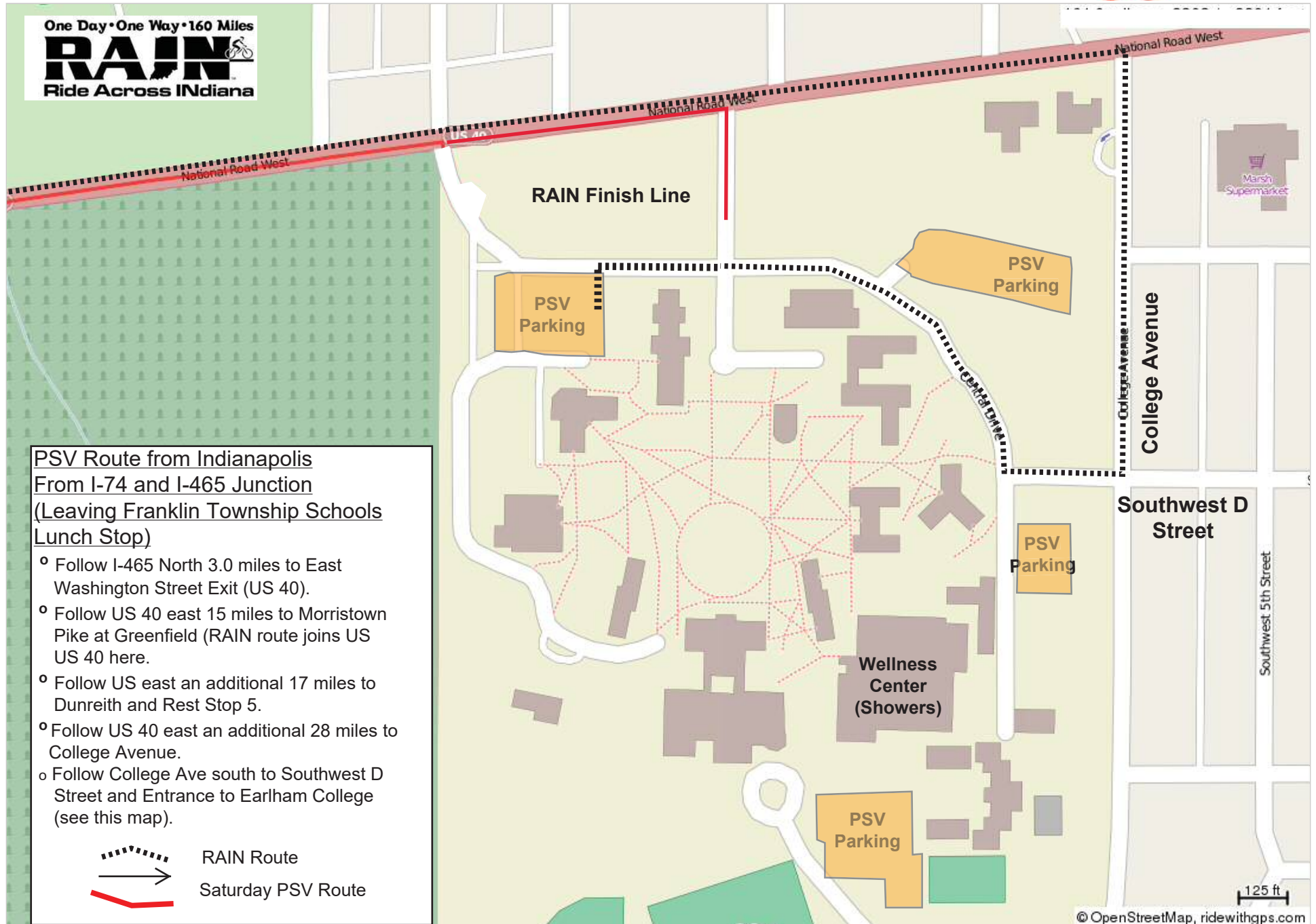
Overnight Parking
 & Saturday PSV
 Parking

Saturday PSV Route to SMWC
 From I-70 / Terre Haute:

- Follow US41 north 4.1 mi to SR63
- Veer L on SR63 2.7 mi to Bolton Rd.
- L on Bolton Rd. 1.0 mi to US 150
- L on US150 0.7 mi to Woods Way (see this map)

© OpenStreetMap, ridewithgps.com

RAIN 2022 Earlham Finish Line PSV Route



PSV Route from Indianapolis
From I-74 and I-465 Junction
(Leaving Franklin Township Schools Lunch Stop)

- Follow I-465 North 3.0 miles to East Washington Street Exit (US 40).
- Follow US 40 east 15 miles to Morristown Pike at Greenfield (RAIN route joins US US 40 here).
- Follow US east an additional 17 miles to Dunreith and Rest Stop 5.
- Follow US 40 east an additional 28 miles to College Avenue.
- Follow College Ave south to Southwest D Street and Entrance to Earlham College (see this map).