

RAIN 2017 Finish Line PSV Route






158.8 miles, +3815 / -3337 feet



One Day • One Way • 160 Miles
RAIN
 Ride Across INdiana

PSV Route from Indianapolis
 From I-74 and I-465 Junction
 (Leaving Franklin Township Schools
 Lunch Stop):

- Follow I-465 North 3.0 miles to East Washington Street Exit (US 40).
- Follow US 40 east 15 miles to Morristown Pike at Greenfield (RAIN route joins US 40 here).
- Follow US 40 east an additional 17 miles to Dunreith and Rest Stop 5.
- Follow US 40 east an additional 28 miles to College Ave.
- Follow College Ave south to Southwest D St and entrance to Earlham College.

 PSV Route

 RAIN Rider Route